


# HINCKLEY NATIONAL RAIL FREIGHT INTERCHANGE






Date: 14-10-2022

Paper size: A3

Scale: 1:50,000



## Key:

-  DCO Site
-  Main Rivers
-  1km buffer from the Main HNRFI
-  Flood Zone 3
-  Flood Zone 2



## ES Figure 14.2 - Flood Map for Planning

APFP Regulation: 5(2)(a)

Document Ref: 6.3.14.2

Drawing Number: Figure 14.2

Drawing Status: Final

Revision: V1

Drawn by: Claire Gardner

Approved by: Rachel Meredith

© Crown copyright. Public sector information licensed under Open Government Licence v3.0. © Crown copyright and database right 2022. © OpenStreetMap contributors 2022. Maps Data: Google, @ 2022.